Fifth Third Bank, File Number SU 398

City of Troy Planning Department

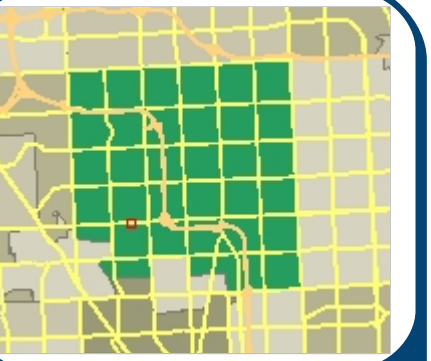

Legend

- I-75
- Road Centerline
  - Major Road
  - Industrial Road
  - Local Road
- Ponds and Basins
- Streams and Creeks
- Parcels
- Aerial Photos - 2010
  - Red: Band_1
  - Green: Band_2
  - Blue: Band_3

127 0 63 127 Feet

Scale 1: 762

Note: The information provided by this application has been compiled from recorded deeds, plats, tax maps, surveys, and other public records and data. It is not a legally recorded map survey. Users of this data are hereby notified that the source information represented should be consulted for verification.

Printed: **12/3/2012**

Fifth Third Bank, File Number SU 398

City of Troy Planning Department

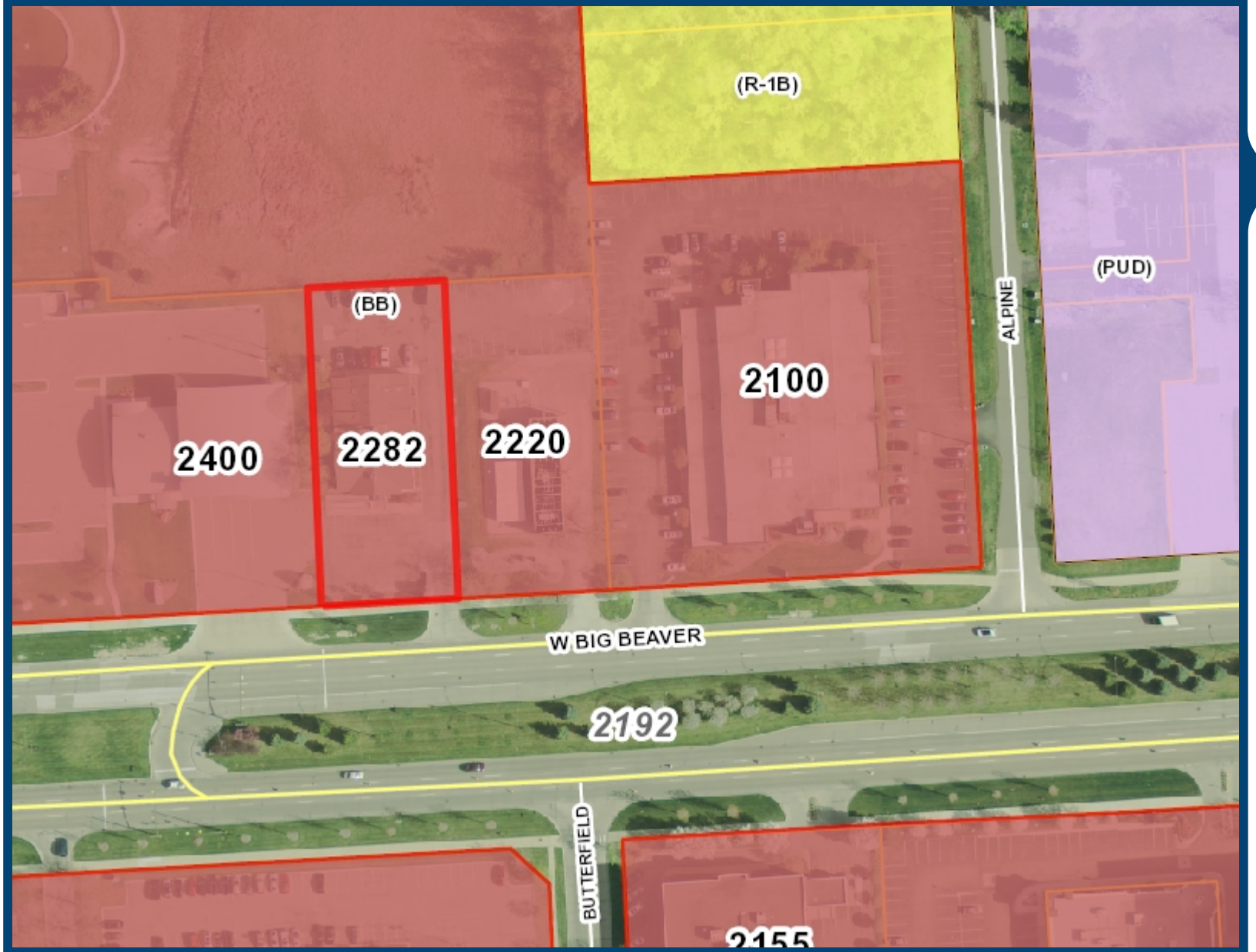

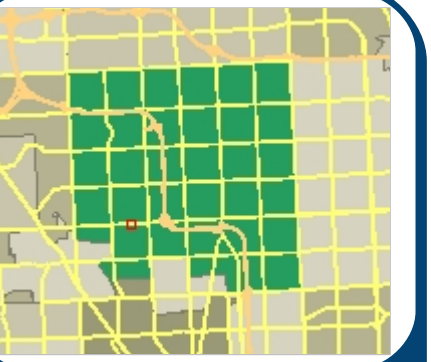

Legend

- I-75
- Road Centerline
  - Major Road
  - Industrial Road
  - Local Road
- Current Zoning Ordinance
  - (PUD) Planned Unit Development
  - (CF) Community Facilities District
  - (EP) Environmental Protection District
  - (BB) Big Beaver Road (Form Based)
  - (MRF) Maple Road (Form Based)
  - (NN) Neighborhood Nodes (A-U)
  - (CB) Community Business
  - (GB) General Business
  - (IB) Integrated Industrial Business District
  - (O) Office Building District
  - (OM) Office Mixed Use
  - (P) Vehicular Parking District
  - (R-1A) One Family Residential District
  - (R-1B) One Family Residential District
  - (R-1C) One Family Residential District
  - (R-1D) One Family Residential District
  - (R-1E) One Family Residential District
  - (RT) One Family Attached Residential District
  - (MR) Multi-Family Residential
  - (MHP) Manufactured Housing
  - (UR) Urban Residential
  - (RC) Research Center District
  - (PV) Planned Vehicle Sales
- Ponds and Basins
- Streams and Creeks
- Parcels
- Aerial Photos - 2010
  - Red: Band_1
  - Green: Band_2
  - Blue: Band_3

238 0 119 238 Feet

Scale 1: 1,429

Printed: 12/3/2012

Note: The information provided by this application has been compiled from recorded deeds, plats, tax maps, surveys, and other public records and data. It is not a legally recorded map survey. Users of this data are hereby notified that the source information represented should be consulted for verification.